

Korean Marine Protected Areas

Inja Yeon

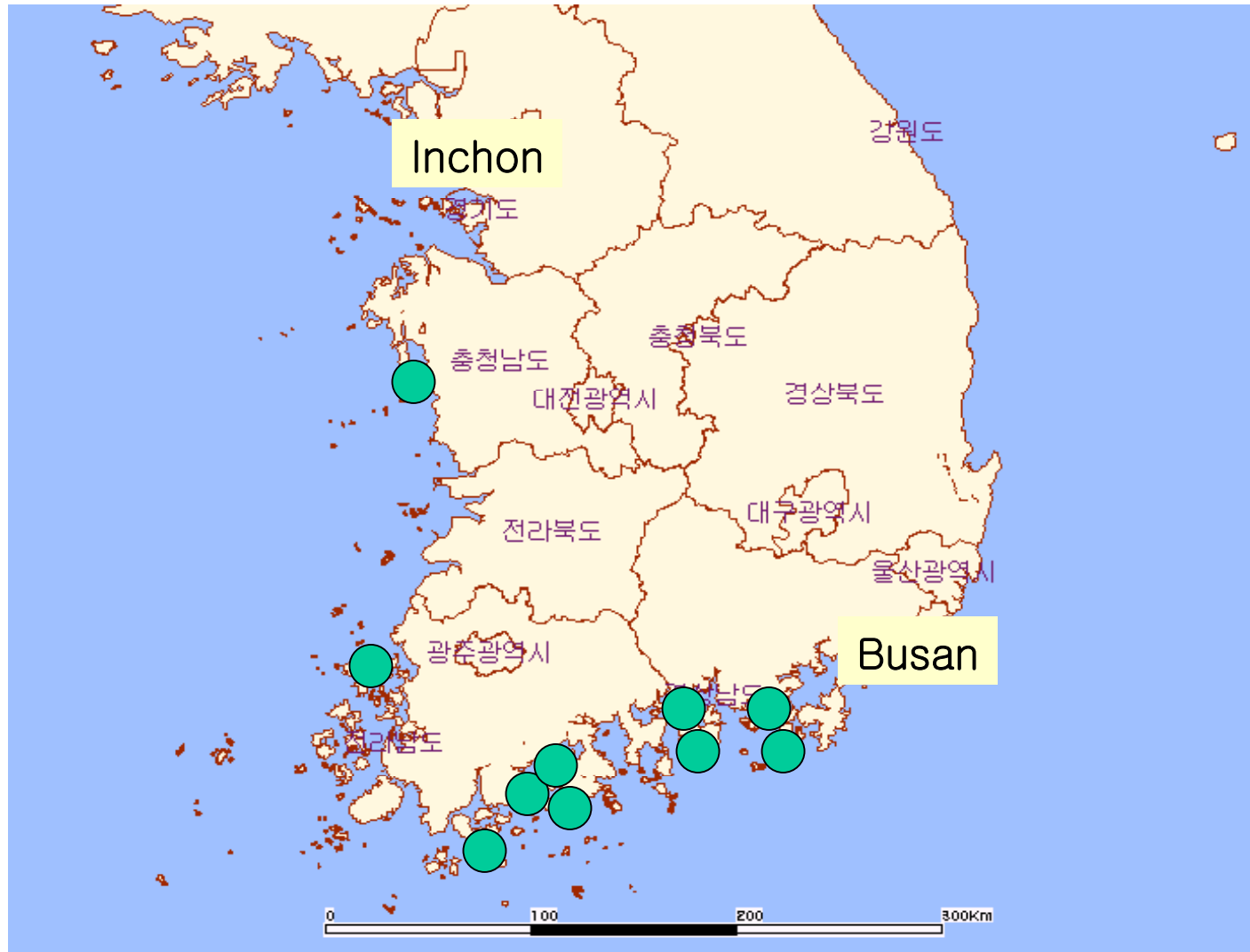
West Sea Fisheries Institute
National Fisheries Resources
Research and Development
Institute

Korean Marine Protected Areas

1. Fishery resource conservation areas
2. Managed nursing areas for fishery resources
3. Protected salt marshes
4. Ecosystem conservation areas
5. Protected areas

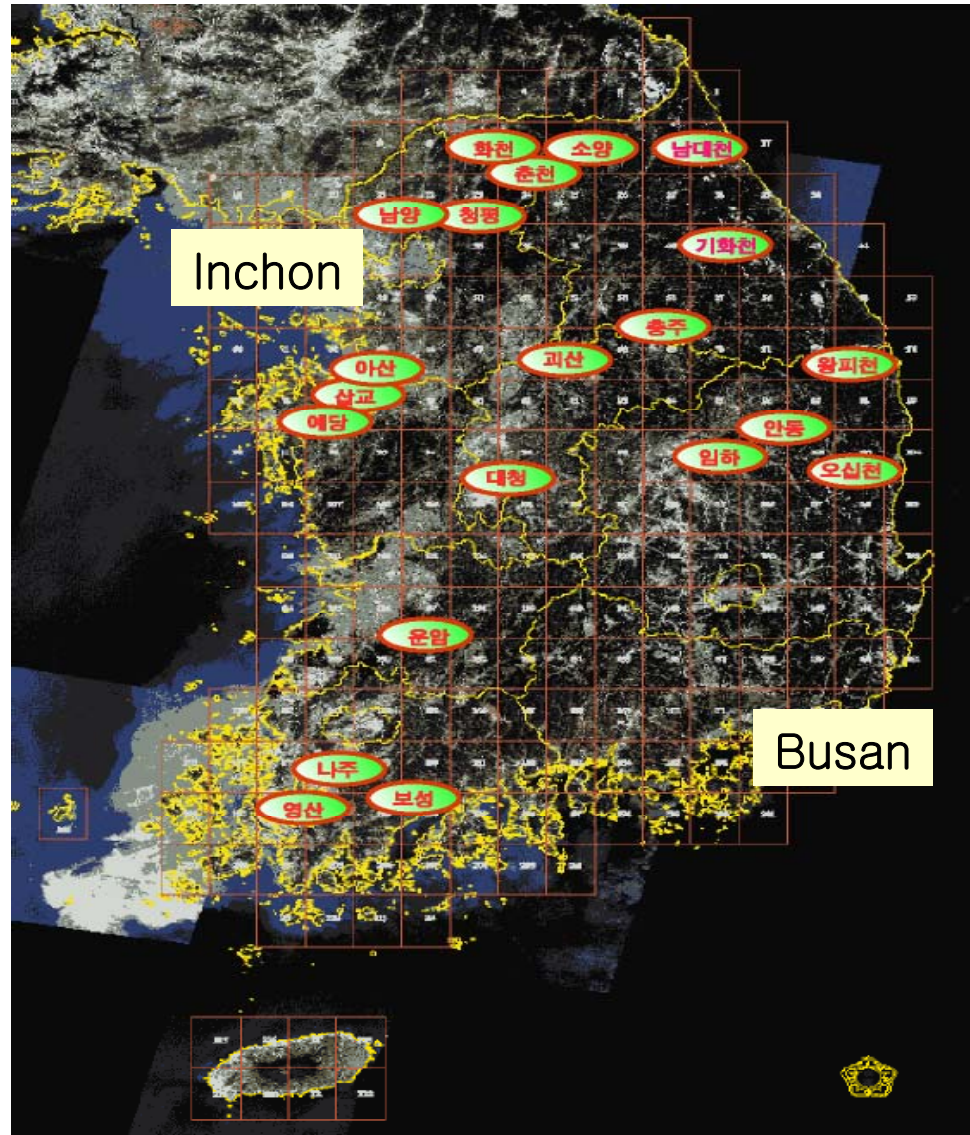
Fishery Resource Conservation Areas

10 Areas (3,831 km²): Inland (1,289 km²), Coastal area (2,542 km²)



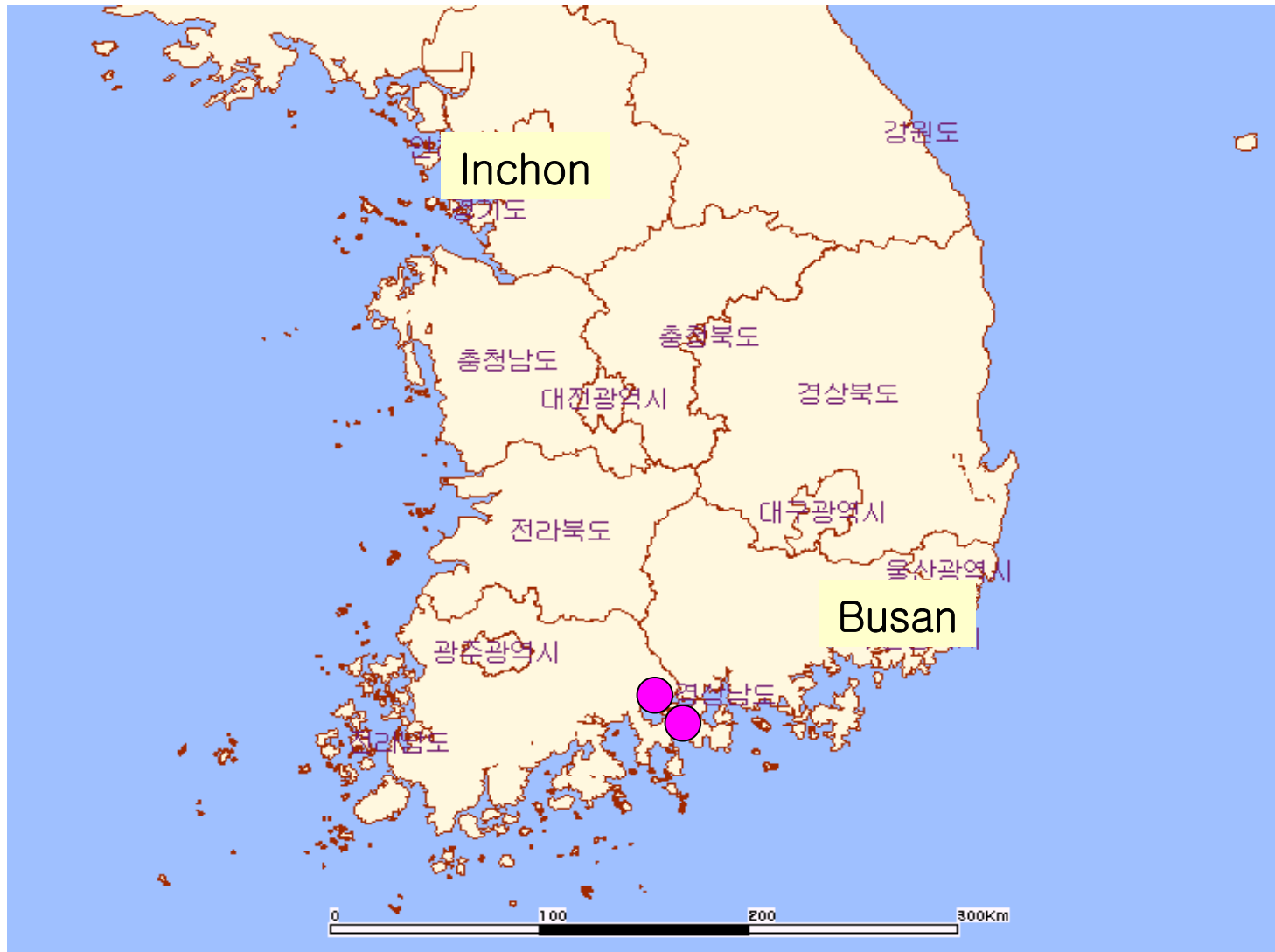
Fishery Resource Conservation Areas

21 Areas; All inland around lakes



Managed Nursing Areas of Fisheries Resources

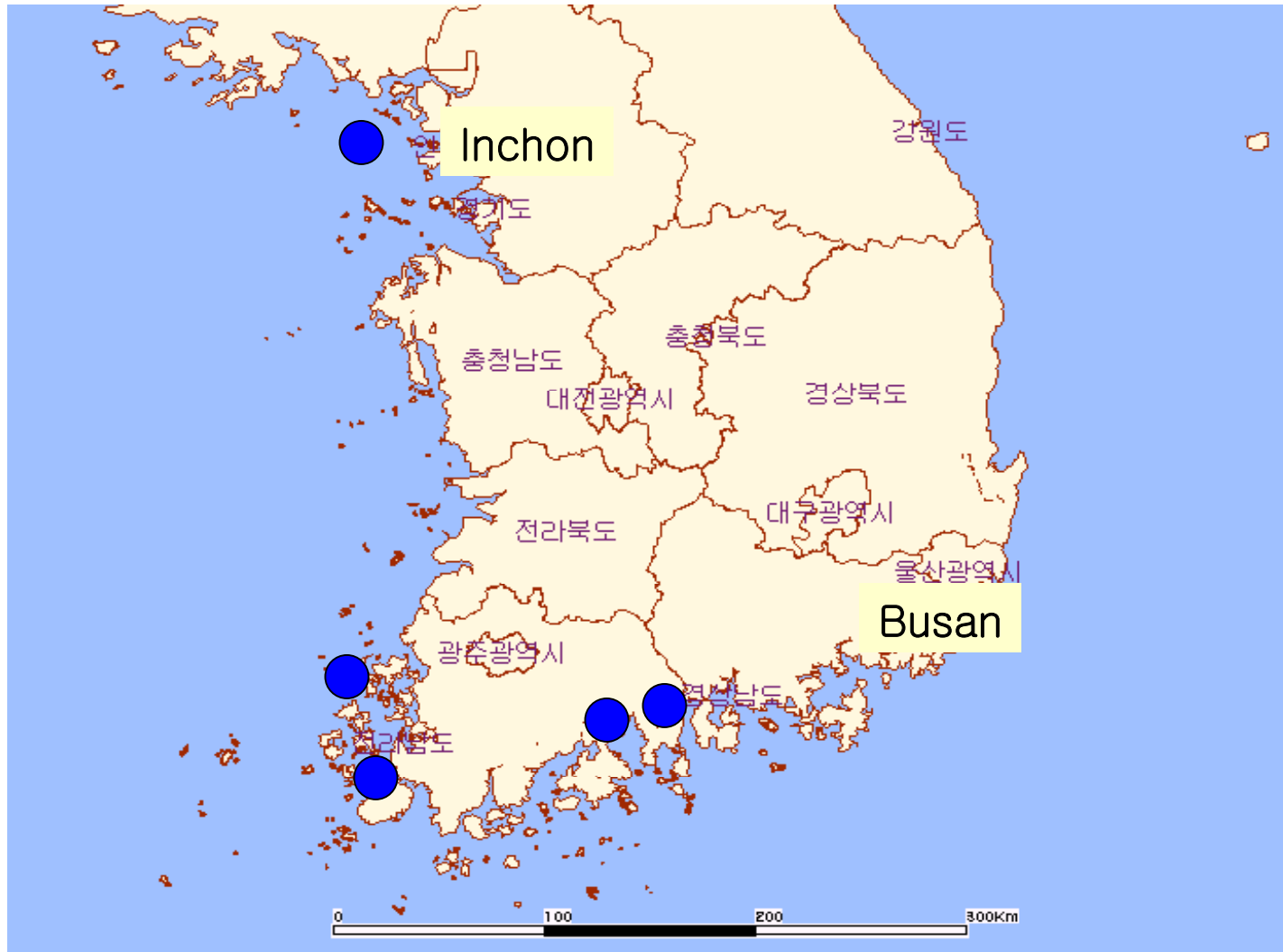
2 Areas; about 768 ha



Protected Salt Marshes

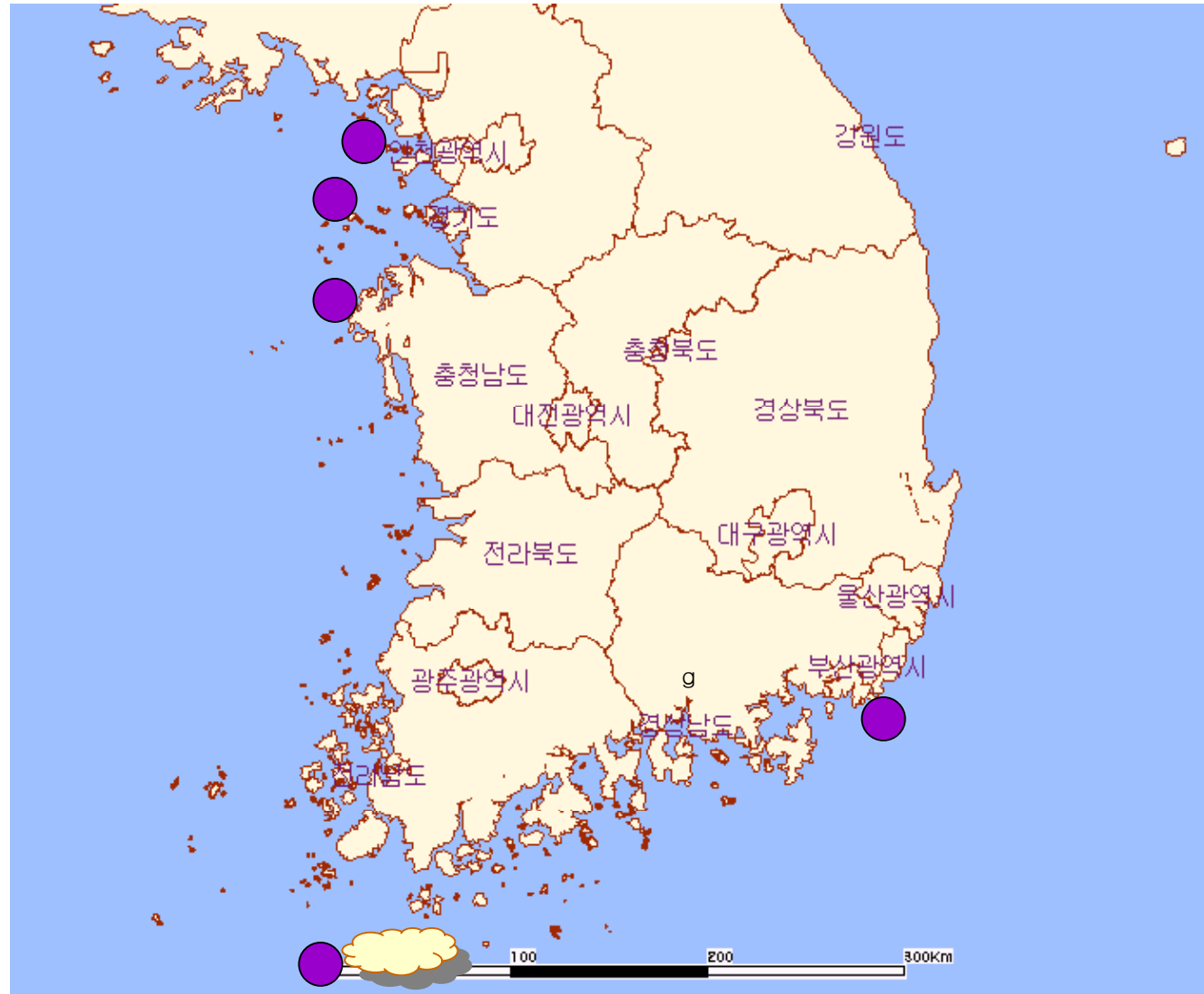
5 Areas; Coastal shoreline (83.54 km²)

Another 9 Areas to be designated in the near future

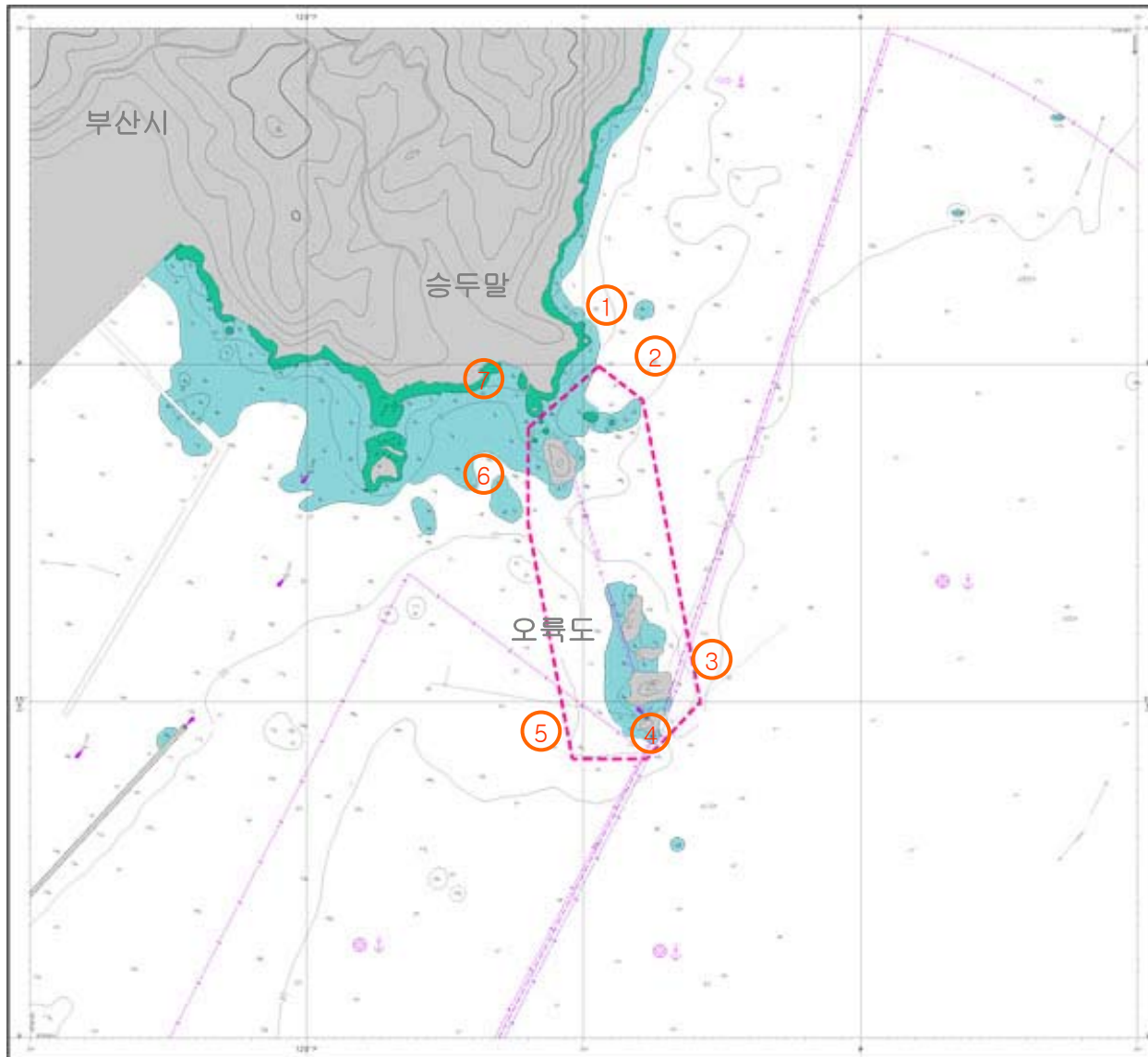


Ecosystem Conservation Areas

5 Areas (70.37 km²)



Near Busan: Around 5 or 6 Islands



Around Daeijak Island



Protected Areas

4 Areas (1,827 km²)

